




GÉOGRAPHIE

















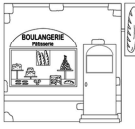

Identifier des paysages LES VILLES

















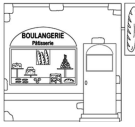

1. Compléter les légendes : *Habitation* – *Rue* – *Commerce* – *Habitant* – *Véhicules*
2. Classer les images dans la colonne qui convient.

















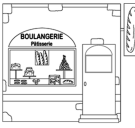



1	2	3	4	5
_____	_____	_____	_____	_____

Étiquettes pour 3 élèves

 immeuble	 supermarché	 passage-piéton	 rue	 piéton	 restaurant	 cycliste	 voiture	 maison
 bus	 vélo	 moto	 panneau	 conducteur	 fleuriste	 appartement	 boulangerie	 trottoir

 immeuble	 supermarché	 passage-piéton	 rue	 piéton	 restaurant	 cycliste	 voiture	 maison
 bus	 vélo	 moto	 panneau	 conducteur	 fleuriste	 appartement	 boulangerie	 trottoir

 immeuble	 supermarché	 passage-piéton	 rue	 piéton	 restaurant	 cycliste	 voiture	 maison
 bus	 vélo	 moto	 panneau	 conducteur	 fleuriste	 appartement	 boulangerie	 trottoir